

Instructions on how to access records in the Assessor's Online Database

To begin, enter the Address, Parcel ID (Map and Lot number) or Owner's name in the in the boxes provided

Address **Parcel Id** **Owner** 





















Street # Street Name Unit

Enter an address, parcel id, or owner to get started.

As you type, the system will begin to narrow the results automatically

Address **Parcel Id** **Owner** 

Street # Street Name Unit
































Address	Parcel ID	Owner	More Details
127 WEST STREET	104-001-000	MAINE SEA COAST MISSION	   
125 WEST STREET	104-002-000	BENORE, PATTY A TRUSTEE	   
123 WEST STREET	104-003-000	MORRELL, M KATHERINE	   
121 WEST STREET	104-004-000	LOSQUADRO, MATTHEW J	   
119 WEST STREET	104-005-000	MILOTTE, ROBERT W JR	   

When you see the property you are looking for:

You can view a photo of the property by placing you cursor over the camera icon (Clicking the camera icon will enlarge the photo),

Address **Parcel Id** **Owner** 

Street # Street Name Unit

Address	Parcel ID	Owner	More Details
127 WEST STREET	104-001-000	MAINE SEA COAST MISSION	   
125 WEST STREET	104-002-000		  
123 WEST STREET	104-003-000		  
121 WEST STREET	104-004-000		  
119 WEST STREET	104-005-000		  
117 WEST STREET	104-006-000		  
115 WEST STREET	104-007-000		  
111 WEST STREET	104-009-000		  
55 WEST STREET	104-010-000		  
47 WEST STREET	104-012-000	WILLIAM FAWCETT LTD PARTNERSHIP	  



Download an Assessor's Property Report by clicking the second icon,

Address **Parcel ID**

Street # Street Name Unit 104-

Click to download the Assessor's Property Report
Parcel ID: 104-001-000
Assessing ID: 104-001-000

Address	Parcel ID	Owner	more details
127 WEST STREET	104-001-000	MAINE SEA COAST MISSION	

Download the Property Card by clicking the third Icon,

Address **Parcel ID**

Street # Street Name Unit 104-

Click to download the Property Cards
Parcel ID: 104-001-000
Assessing ID: 104-001-000

Address	Parcel ID	Owner	more details
127 WEST STREET	104-001-000	MAINE SEA COAST MISSION	

Or view a map of the property by clicking the Map Icon

Address **Parcel ID** **Owner**

Street # Street Name Unit 104-

Click to see map and abutters.

Address	Parcel ID	Owner	more details
127 WEST STREET	104-001-000	MAINE SEA COAST MISSION	